

2010 Census
U.S. Census Bureau
American FactFinder2

Patricia Smolin
Thursday, August 18, 2011

U.S. Census Bureau: Identify Tract Boundaries and Tract Numbers

The screenshot shows the U.S. Census Bureau website in a Windows Internet Explorer browser. The address bar displays <http://www.census.gov/>. The browser's search bar contains the text "u.s. census bureau". The website header includes "U.S. Census Bureau" and navigation links for "FAQs", "Subjects A to Z", and "Help". A search bar is located in the top right corner.

The main content area features a large banner for "2010 Census State Data Profiles" with a "Get State Maps" button. Below the banner are several navigation categories:

- People & Households**: American Community Survey, Estimates, Projections, Housing, Income, State Median Income, Poverty, Health Insurance, International, Genealogy, Census 2000, More.
- Business & Industry**: Economic Census, Get Help with Your Firm, Economic Indicators, NAICS, Survey of Business Owners, Government, E-Stats, Foreign Trade, Export Codes, Local Employment Dynamics, More.
- Geography**: Maps, TIGER, Gazetteer, Misc.
- Newsroom**: Releases, Facts for Features, Product Schedule, Multimedia Gallery, Embedded Releases, More.
- Special Topics**: Fraudulent Activity & Scams, Census Bureau Data and Emergency, Disasters/Disasters, Puerto Rico, Taiwan, Statistical Abstract.

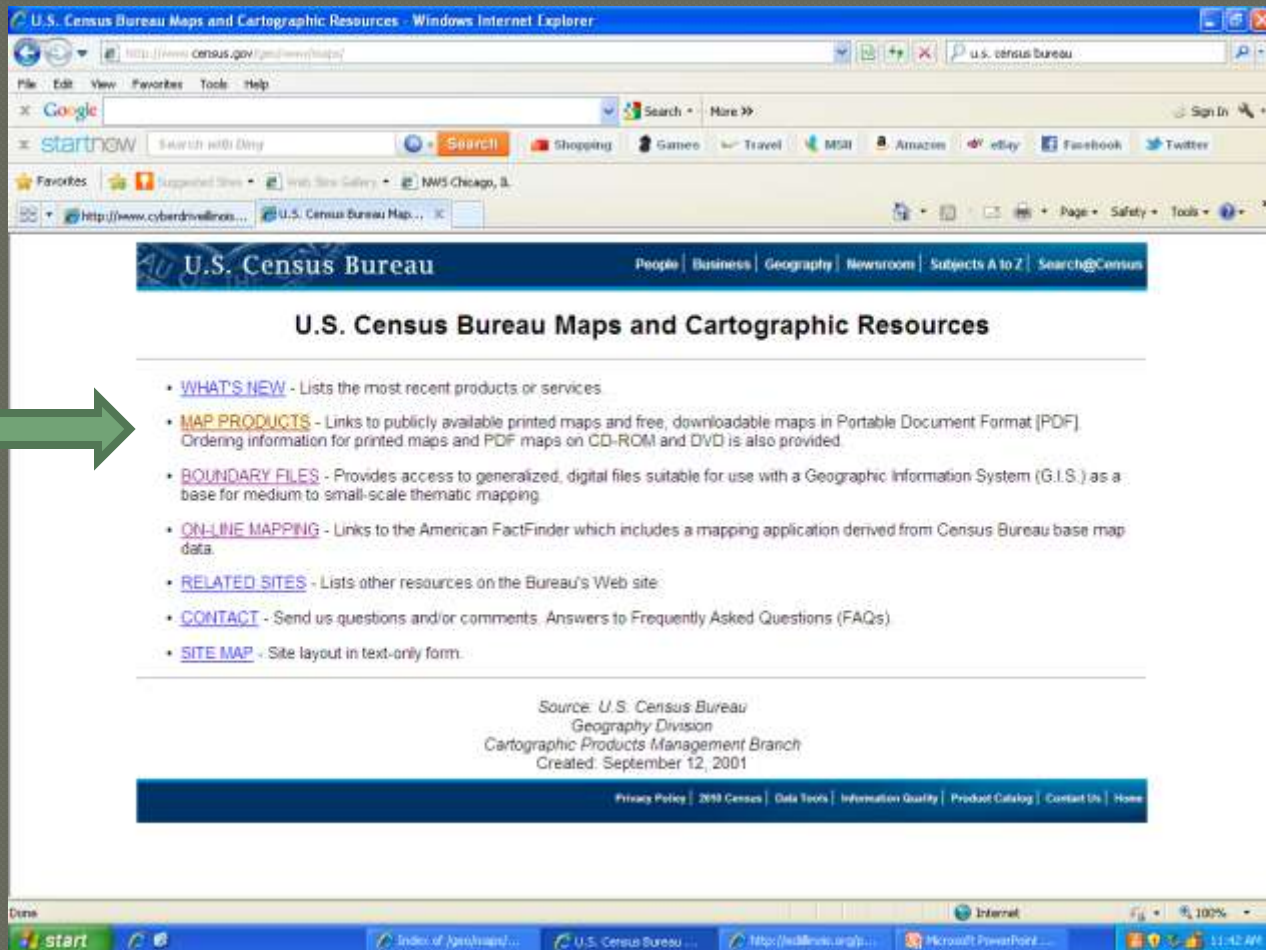
On the right side, there is a "Data Finders" section with a "Population Clocks" widget showing "U.S. 311,792,134" and "World 6,949,780,437". Below it is a "Population Finder" widget with a search box and a "GO" button. A "Find an Area Profile with QuickFacts" widget is also present.

The left sidebar contains a "Field Realignment" section with the text "Responding to a Challenging Future". Below this are several menu items: "New on the Site", "Data Tools", "American Factfinder", "Jobs@Census", "Catalog", "Publications", "Are You In a Survey?", "About the Bureau", "Regional Offices", "Doing Business with Us", and "Related Sites".

A green arrow points from the left edge of the image towards the "Geography" section of the website.

The browser's taskbar at the bottom shows the "start" button and several open applications: "Index of Archives...", "Census Bureau Home...", "http://eddemer.org...", and "Microsoft PowerPoint...". The system tray on the right shows the time as "11:41 AM" and the date as "11/11/2011".

Select Map Products



U.S. Census Bureau Maps and Cartographic Resources - Windows Internet Explorer

U.S. Census Bureau

People | Business | Geography | Newsroom | Subjects A to Z | Search@Census

U.S. Census Bureau Maps and Cartographic Resources

- [WHAT'S NEW](#) - Lists the most recent products or services
- [MAP PRODUCTS](#) - Links to publicly available printed maps and free, downloadable maps in Portable Document Format [PDF]. Ordering information for printed maps and PDF maps on CD-ROM and DVD is also provided.
- [BOUNDARY FILES](#) - Provides access to generalized, digital files suitable for use with a Geographic Information System (G.I.S.) as a base for medium to small-scale thematic mapping
- [ON-LINE MAPPING](#) - Links to the American FactFinder which includes a mapping application derived from Census Bureau base map data.
- [RELATED SITES](#) - Lists other resources on the Bureau's Web site
- [CONTACT](#) - Send us questions and/or comments. Answers to Frequently Asked Questions (FAQs)
- [SITE MAP](#) - Site layout in text-only form.

Source: U.S. Census Bureau
Geography Division
Cartographic Products Management Branch
Created: September 12, 2001

Privacy Policy | 2010 Census | Data Tools | Information Quality | Product Catalog | Contact Us | Home

start | Internet | 100% | 11:42 AM

Select Census Tract Reference Maps

The screenshot shows the U.S. Census Bureau website's 'Map Products' page. The browser is Internet Explorer, and the address bar shows the URL: http://www.census.gov/gmd/www/maps/CP_MapProducts.htm. The page title is 'Map Products - Windows Internet Explorer'. The main content area is titled 'Census Bureau Map Products' and includes a welcome message and a list of reference maps. A green arrow points to the '2010 Census Reference' section.

U.S. Census Bureau | People | Business | Geography | Newsroom | Subjects A to Z | Search@Census

Census Bureau Map Products

Welcome to the **Census Bureau Map Products page**. Census Bureau maps are organized into two categories: [Reference Maps](#) and [Thematic Maps](#). Select the description link located beneath each map title to access more information about each map. To view or download maps, select a vintage. Note: The maps listed on this Web page are designed to be viewed with ADOBE Reader versions 4 and 5. If you do not have ADOBE Reader, you can download it for free from [ADOBE](#).

- How to [Find the Maps you Need](#)
- How to [Print Large Format PDF Map Files](#) [PDF]
- [Viewing Tips for PDF Map Files](#) Contains plotter specification information
- [Viewing the thumbnail images](#) for the 1990 Census Tract PDF Map files.

REFERENCE MAPS [\(description\)](#)

2010 Census Reference

- [Census Block Maps](#)
- [Census Tract Reference Maps](#)
- [School District Reference Maps](#)
- [P.L. 94-171 County Block Maps](#)
- [P.L. 94-171 VTD/SLD Reference Maps](#)
- [2010 Census Local Census Offices with Type of Enumeration Areas](#)

Boundary and Annexation Survey Maps

Internet | 100%

start | Index of Archives... | Map Products - Wind... | http://redlink.org... | Microsoft PowerPoint... | 11:42 AM

Select State and County

2010 Census - Census Tract Reference Maps - Illinois - Windows Internet Explorer

http://www.census.gov/gov/s/www/maps/010_rmap_040610/17_tract.html

File Edit View Favorites Tools Help

Google Search More >> Sign In

startnow Search with Bing Search Shopping Games Travel MSN Amazon eBay Facebook Twitter

Favorites Suggested Sites Web Site Gallery IWS Chicago, IL

2010 Census - Census Tract Reference Maps - Illinois

Find: geo Previous Next Options

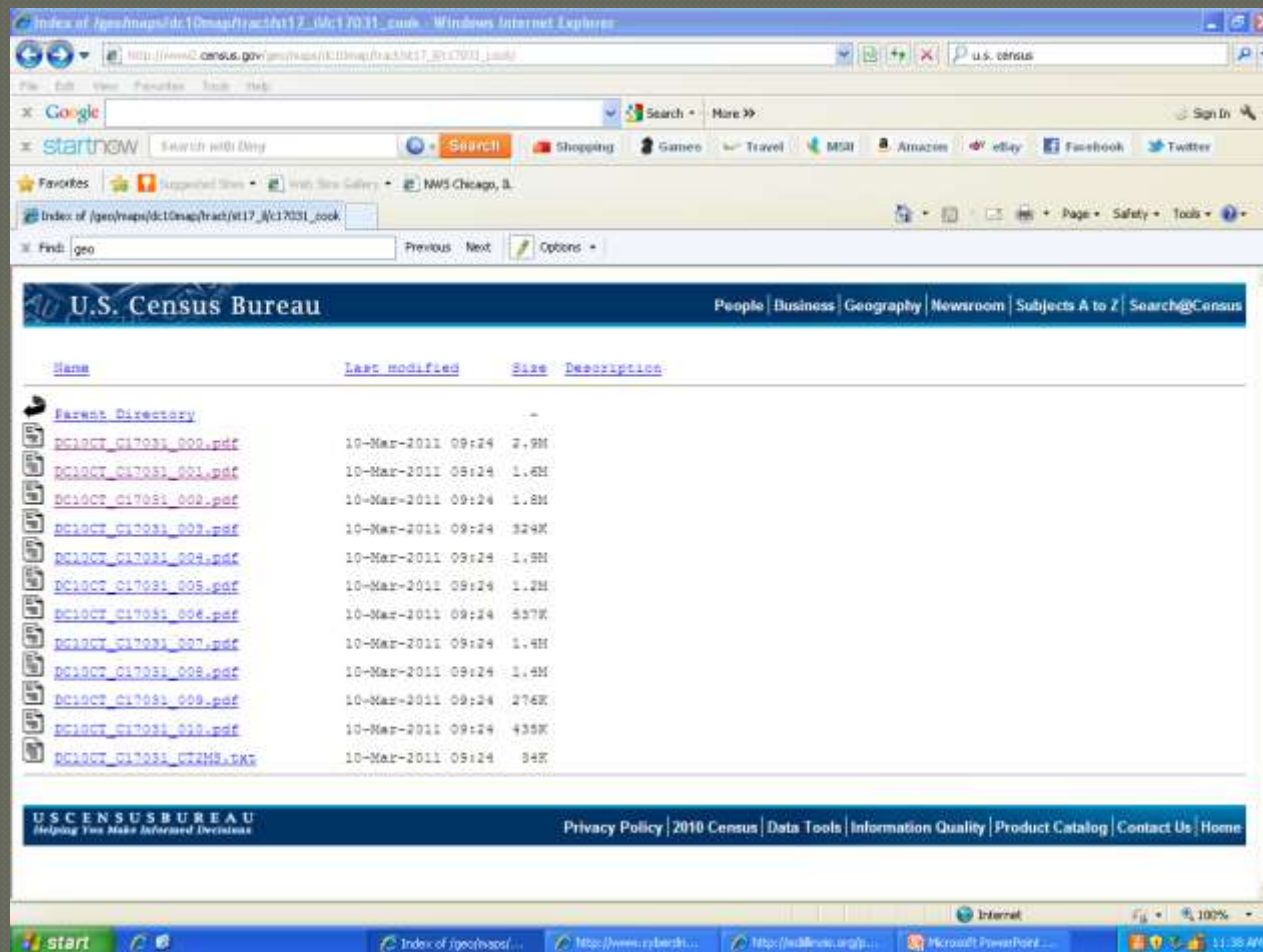
[A - B - C - D - E - F - G - H - I - J - K - L - M - N - O - P - Q - R - S - T - U - V - W - X - Y - Z]

County or County Equivalent	Total Map Sheets	Tract to Map Sheet File
Adams	1	c17001_d2ms.html
Alexander	1	c17003_d2ms.html
Bond	1	c17005_d2ms.html
Boone	1	c17007_d2ms.html
Brown	1	c17009_d2ms.html
Bureau	1	c17011_d2ms.html
Cathlamet	1	c17013_d2ms.html
Carroll	1	c17015_d2ms.html
Cass	1	c17017_d2ms.html
Champaign	5	c17019_d2ms.html
Christian	1	c17021_d2ms.html
Clark	1	c17023_d2ms.html
Clay	1	c17025_d2ms.html
Clinton	1	c17027_d2ms.html
Coles	1	c17029_d2ms.html
Cook	11	c17031_d2ms.html
Crawford	1	c17033_d2ms.html
Cumberland	1	c17035_d2ms.html
DeKalb	1	c17037_d2ms.html
De Witt	1	c17039_d2ms.html
Douglas	1	c17041_d2ms.html
DuPage	1	c17043_d2ms.html

Internet 100%

start 2010 Cens... C News Inc... Hpa/Jwa... Hpa/Jwa... 2010 Cens... Microsoft P... 11:22 AM

Locate Village/Community Boundary File (DC10CT_C17031_000.pdf)



U.S. Census Bureau

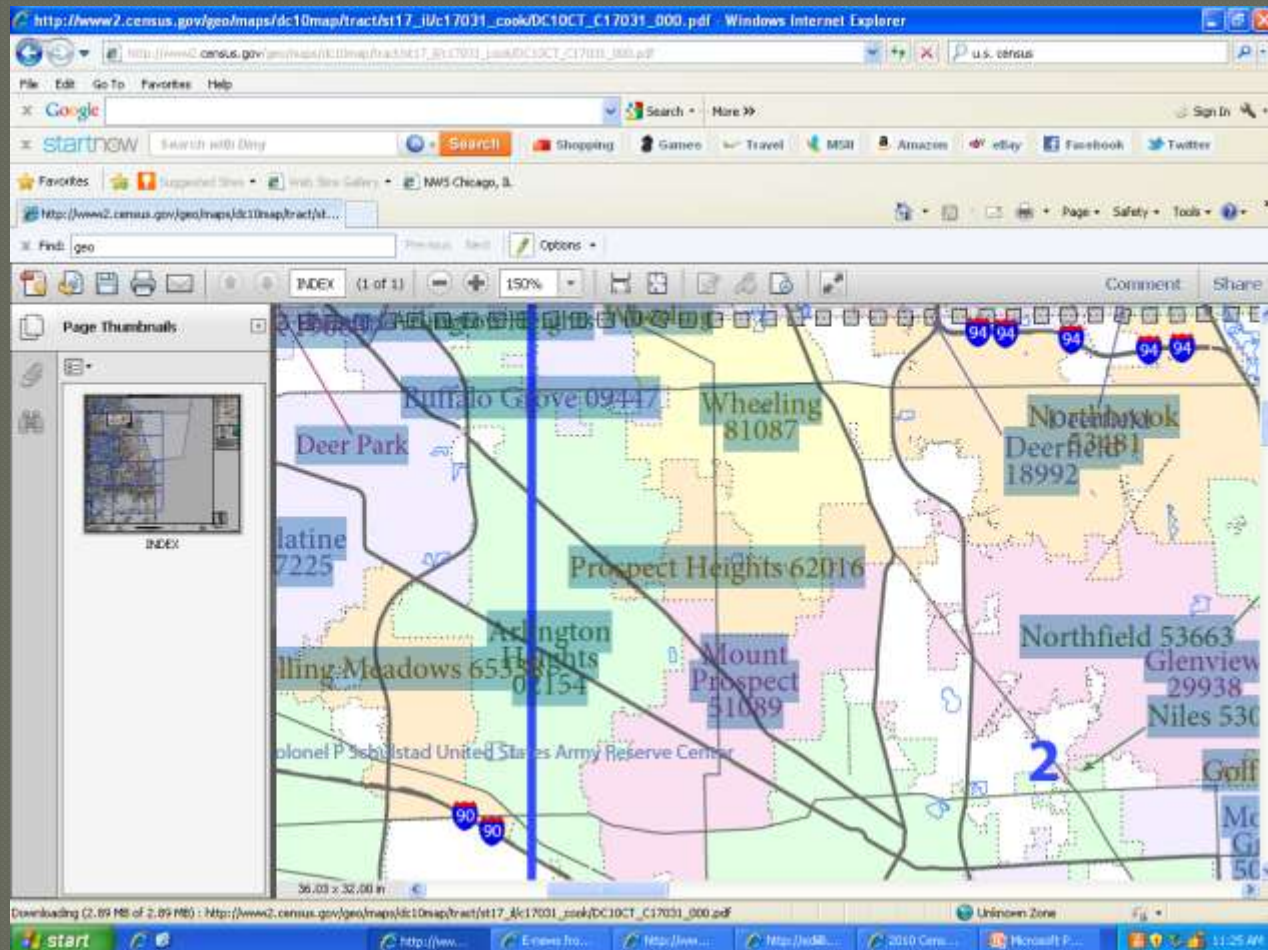
People | Business | Geography | Newsroom | Subjects A to Z | Search@Census

Name	Last modified	Size	Description
Parent Directory	-	-	-
DC10CT_C17031_000.pdf	10-Mar-2011 09:24	2.9M	
DC10CT_C17031_001.pdf	10-Mar-2011 09:24	1.4M	
DC10CT_C17031_002.pdf	10-Mar-2011 09:24	1.8M	
DC10CT_C17031_003.pdf	10-Mar-2011 09:24	324K	
DC10CT_C17031_004.pdf	10-Mar-2011 09:24	1.9M	
DC10CT_C17031_005.pdf	10-Mar-2011 09:24	1.2M	
DC10CT_C17031_006.pdf	10-Mar-2011 09:24	537K	
DC10CT_C17031_007.pdf	10-Mar-2011 09:24	1.4M	
DC10CT_C17031_008.pdf	10-Mar-2011 09:24	1.4M	
DC10CT_C17031_009.pdf	10-Mar-2011 09:24	276K	
DC10CT_C17031_010.pdf	10-Mar-2011 09:24	435K	
DC10CT_C17031_WTRMS.DWG	10-Mar-2011 09:24	34K	

U.S. CENSUS BUREAU
Helping You Make Informed Decisions

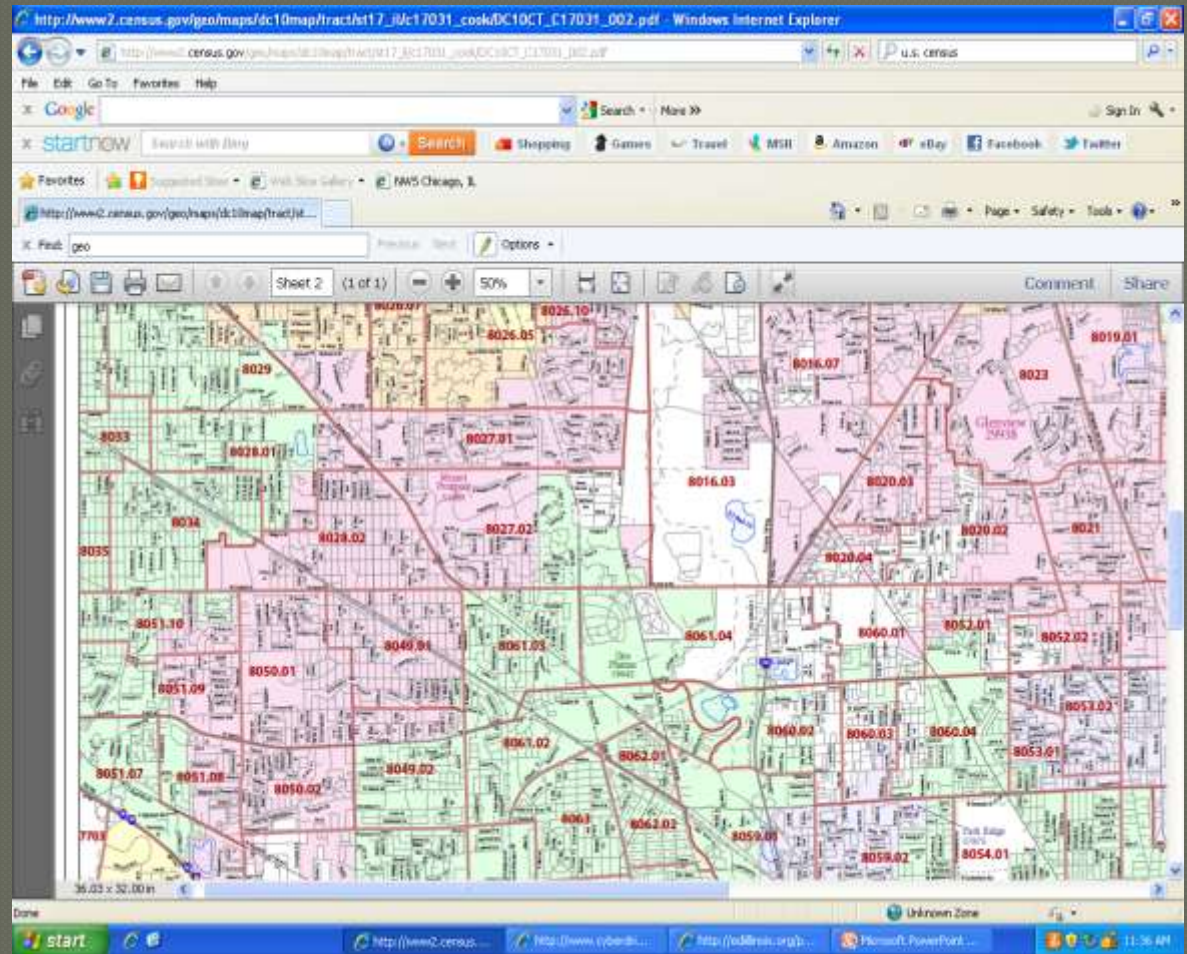
Privacy Policy | 2010 Census | Data Tools | Information Quality | Product Catalog | Contact Us | Home

Census Tract Boundary (51089)



Census Tract Numbers (DC10CT_C17031_002.pdf)

- 8026.10 *
- 8027.01
- 8027.02
- 8028.02
- 8049.01
- 8050.01
- 8050.02
- 8051.08 *
- 8051.09 *
- 8051.10 *
- 8051.11



American FactFinder2 (Quick Start)

The screenshot shows the American FactFinder2 website in a Windows Internet Explorer browser window. The browser's address bar displays the URL <http://factfinder2.census.gov/faces/hov/idx/pages/index.xhtml>. The browser's search bar contains the text "economic".

The website header features the U.S. Census Bureau logo and the "AMERICAN FactFinder" title. A navigation bar includes links for "HOME", "SEARCH", "WHAT WE PROVIDE", and "USING FACTFINDER". There are also language options for "English" and "Español".

The main content area is titled "Your source for population, housing, economic, and geographic data". It includes a "Your Selections" sidebar with a dropdown menu showing "Place: Mount Prospect village, Illinois" and a "clear all selections" link. Below this are sections for "Topics", "Geographies", "Population Groups", "Industry Codes", and "Legacy American FactFinder".

The central search area is titled "Quick Start" and contains a search form with the following fields and options:

- Search term: "mount prospect" (with a "GO" button)
- Geography selection: "geography (optional)" dropdown menu
- Topic selection: "Topics" (selected), "population groups", "industries"

Below the search form, there is a "News and Notes" section with a "GET EMAIL UPDATES" button and a news item dated "Aug 11, 2011" regarding the 2010 Census Summary File 1.

On the right side of the page, there are several informational widgets:

- U.S. Population Clock:** Shows the current time as "19:26 UTC (EST+5) Aug 15, 2011" and the population count as "311,995,021".
- Reference Maps:** A section for selecting geographic boundaries, currently set to "United States".
- Address Search:** A section for finding census data by entering a street address.

The browser's taskbar at the bottom shows the Windows Start button and several open applications, including "America...", "Referenc...", "Microsoft...", "My Doc...", "Census 2...", and "PW: BUS...". The system clock indicates the time is 2:25 PM.

Mount Prospect, IL General Housing Characteristics (QT-H1)

The screenshot shows the American FactFinder website interface in a Windows Internet Explorer browser. The browser's address bar displays the URL: http://factfinder2.census.gov/aces/hov/st/pages/searchresults.shtml?_lang=en. The page title is "American FactFinder - Windows Internet Explorer".

The website header includes the U.S. Census Bureau logo and the "FactFinder" logo. Navigation links include "HOME", "SEARCH", "WHAT WE PROVIDE", "USING FACTFINDER", "Feedback", "FAQs", "Glossary", and "Help".

The main content area is titled "Search - Use the options on the left (search, topics, geographies, ...) to find the data you're looking for". On the left side, there are several filters:

- Year Selections:** State: Mount Prospect Village, Illinois. Year: 2010 (1,548), 2000 (3), 2010 (341).
- Search within Results for:** A search box with a "GO" button.
- Topics:** People, Housing, Year, Product Type, Program, Dataset. "Include archival products" is checked.
- Geographies:** (states, counties, places, ...)
- Population Groups:** (race, ancestry, ...)
- Industry Codes:** (NAICS, ...)

The search results are displayed in a table with columns: ID, Title, Dataset, and About. The results are sorted by relevance, showing 125 of 1,344 results. The selected result is:

ID	Title	Dataset	About
QT-H1	General Housing Characteristics, 2010	2010 SP1 100% Data	?

The browser's taskbar at the bottom shows the Start button, several open applications (American Fa..., Census, 2010..., Reference S..., Microsoft Po..., PowerPoint ...), and the system tray with the date and time: 11:36 AM.

Mount Prospect, IL General Housing Characteristics Report

The screenshot shows the American FactFinder interface in a Windows Internet Explorer browser. The page displays search results for the table 'General Housing Characteristics: 2010' (2010 Census Summary File 1) for the geographic area of Mount Prospect village, Illinois. The table is presented in 'Table View' and shows data for three categories: OCCUPANCY STATUS, TENURE, and VACANCY STATUS. The browser's address bar shows the URL: http://factfinder.census.gov/saces/data/www/cen/01/bags/productview.html?tid=DEC_ID_SF1_GTH1&prodTy... The user's name 'Honorable Frank R. Wolf' is visible in the top right corner of the browser window. The Windows taskbar at the bottom shows the 'start' button and several open applications including 'America...', 'Referenc...', 'Microsoft...', 'My Docu...', 'Census 2...', and 'PW: BUS...'. The system clock indicates the time is 2:27 PM.

Results - Click Back to Search to select other tables or geographies

← BACK TO SEARCH Result 1 of 1 VIEW ALL

QT #1 General Housing Characteristics: 2010
2010 Census Summary File 1

Table View Map View

Actions: Modify Table Bookmark Download Create a Map

[View Table Notes](#)

NOTE: For information on confidentiality protection, nonsampling error, and definitions, see <http://www.census.gov/prod/cen2010/doc/p1.pdf>

GEO: Mount Prospect village, Illinois

Subject	Number	Percent
OCCUPANCY STATUS		
Total housing units	21,836	100.0
Occupied housing units	20,564	94.2
Vacant housing units	1,272	5.8
TENURE		
Occupied housing units	20,564	100.0
Owner-occupied	14,893	72.4
Owner with a mortgage or loan	9,563	46.4
Owner free and clear	4,940	24.0
Renter-occupied	5,671	27.6
VACANCY STATUS		
Vacant housing units	1,272	100.0
For rent	692	53.6
Rented, not occupied	28	1.6
For sale only	248	19.3

AFF2: Geography Filter, Select Tracts (e.g. 8027.01, 8027.02)

The screenshot shows the 'Select Geographies' interface. On the left, under 'Geography Filter Options', the 'Within Census Tract' option is selected, and the text '8027.01' is entered in the search box. On the right, the 'Geography Results' table is visible, showing a list of census tracts with checkboxes. A green arrow points to the 'Add' button in the 'Selected:' section of the results table.

Geography Name	Geography Type	About
<input type="checkbox"/> All Census Tracts within Alabama	Census Tract	
<input type="checkbox"/> All Census Tracts within Alaska	Census Tract	
<input type="checkbox"/> All Census Tracts within Arizona	Census Tract	
<input type="checkbox"/> All Census Tracts within Arkansas	Census Tract	
<input type="checkbox"/> All Census Tracts within California	Census Tract	
<input type="checkbox"/> All Census Tracts within Colorado	Census Tract	
<input type="checkbox"/> All Census Tracts within Connecticut	Census Tract	
<input type="checkbox"/> All Census Tracts within Delaware	Census Tract	
<input type="checkbox"/> All Census Tracts within District of Columbia	Census Tract	
<input type="checkbox"/> All Census Tracts within Florida	Census Tract	
<input type="checkbox"/> All Census Tracts within Georgia	Census Tract	
<input type="checkbox"/> All Census Tracts within Hawaii	Census Tract	
<input type="checkbox"/> All Census Tracts within Idaho	Census Tract	
<input type="checkbox"/> All Census Tracts within Illinois	Census Tract	
<input type="checkbox"/> All Census Tracts within Indiana	Census Tract	
<input type="checkbox"/> All Census Tracts within Iowa	Census Tract	
<input type="checkbox"/> All Census Tracts within Kansas	Census Tract	
<input type="checkbox"/> All Census Tracts within Kentucky	Census Tract	
<input type="checkbox"/> All Census Tracts within Louisiana	Census Tract	
<input type="checkbox"/> All Census Tracts within Maine	Census Tract	
<input type="checkbox"/> All Census Tracts within Maryland	Census Tract	
<input type="checkbox"/> All Census Tracts within Massachusetts	Census Tract	
<input type="checkbox"/> All Census Tracts within Michigan	Census Tract	
<input type="checkbox"/> All Census Tracts within Minnesota	Census Tract	
<input type="checkbox"/> All Census Tracts within Missouri	Census Tract	

NOTE:
Deselect
8027.01
and select
8027.02
and "Add"
so both are
shown in
"Your
Selections"
Finally,
close
Geography
Filter

Select Criteria Tenure by Race of Householder (H14)

The screenshot shows the American FactFinder interface in a Windows Internet Explorer browser. The search results list various criteria, with H14, 'Tenure by Race of Householder', highlighted. A green arrow points to this entry.

Code	Description	Year	Rate
H1E	ISLANDER-ALONE HOUSEHOLDER	2010	SF1 100% Data
H1F	TOTAL POPULATION IN OCCUPIED HOUSING UNITS BY TENURE (SOME OTHER RACE ALONE HOUSEHOLDER)	2010	SF1 100% Data
H1G	TOTAL POPULATION IN OCCUPIED HOUSING UNITS BY TENURE (TWO OR MORE RACES HOUSEHOLDER)	2010	SF1 100% Data
H1H	TOTAL POPULATION IN OCCUPIED HOUSING UNITS BY TENURE (HISPANIC OR LATINO HOUSEHOLDER)	2010	SF1 100% Data
H1I	TOTAL POPULATION IN OCCUPIED HOUSING UNITS BY TENURE (WHITE ALONE, NOT HISPANIC OR LATINO HOUSEHOLDER)	2010	SF1 100% Data
H1J	AVERAGE HOUSEHOLD SIZE OF OCCUPIED HOUSING UNITS BY TENURE	2010	SF1 100% Data
H1K	AVERAGE HOUSEHOLD SIZE OF OCCUPIED HOUSING UNITS BY TENURE (WHITE ALONE HOUSEHOLDER)	2010	SF1 100% Data
H1L	AVERAGE HOUSEHOLD SIZE OF OCCUPIED HOUSING UNITS BY TENURE (BLACK OR AFRICAN AMERICAN ALONE HOUSEHOLDER)	2010	SF1 100% Data
H1M	AVERAGE HOUSEHOLD SIZE OF OCCUPIED HOUSING UNITS BY TENURE (AMERICAN INDIAN AND ALASKA NATIVE ALONE HOUSEHOLDER)	2010	SF1 100% Data
H1N	AVERAGE HOUSEHOLD SIZE OF OCCUPIED HOUSING UNITS BY TENURE (ASIAN ALONE HOUSEHOLDER)	2010	SF1 100% Data
H1O	AVERAGE HOUSEHOLD SIZE OF OCCUPIED HOUSING UNITS BY TENURE (NATIVE HAWAIIAN AND OTHER PACIFIC ISLANDER ALONE HOUSEHOLDER)	2010	SF1 100% Data
H1P	AVERAGE HOUSEHOLD SIZE OF OCCUPIED HOUSING UNITS BY TENURE (SOME OTHER RACE ALONE HOUSEHOLDER)	2010	SF1 100% Data
H1Q	AVERAGE HOUSEHOLD SIZE OF OCCUPIED HOUSING UNITS BY TENURE (TWO OR MORE RACES HOUSEHOLDER)	2010	SF1 100% Data
H1R	AVERAGE HOUSEHOLD SIZE OF OCCUPIED HOUSING UNITS BY TENURE (HISPANIC OR LATINO HOUSEHOLDER)	2010	SF1 100% Data
H1S	AVERAGE HOUSEHOLD SIZE OF OCCUPIED HOUSING UNITS BY TENURE (WHITE ALONE, NOT HISPANIC OR LATINO HOUSEHOLDER)	2010	SF1 100% Data
H1T	HOUSEHOLD SIZE	2010	SF1 100% Data
H14	TENURE BY RACE OF HOUSEHOLDER	2010	SF1 100% Data
H1U	TENURE BY HISPANIC OR LATINO ORIGIN OF HOUSEHOLDER	2010	SF1 100% Data

Results Comparisons

American FactFinder - Windows Internet Explorer

http://factfinder.census.gov/saces/tableser/kou/jdf/bages/productview.html?pid=DEC_ID_SF1_H14&prodType=census bureau

Table View | Map View

Actions: Modify Table | Bookmark | Download | Create a Map | View Table Notes

NOTE: For information on confidentiality protection, nonsampling error, and definition, see <http://www.census.gov/prod/ces2010/br00s01.pdf>.

	Census Tract 8027.01, Cook County, Illinois	Census Tract 8027.02, Cook County, Illinois
Total	2,232	1,707
Owner occupied:	1,838	1,365
Householder who is White alone	1,588	1,157
Householder who is Black or African American alone	17	6
Householder who is American Indian and Alaska Native alone	6	0
Householder who is Asian alone	225	181
Householder who is Native Hawaiian and Other Pacific Islander alone	0	0
Householder who is Some Other Race alone	66	6
Householder who is Two or More Races	32	10
Renter occupied:	296	342
Householder who is White alone	167	295
Householder who is Black or African American alone	12	6
Householder who is American Indian and Alaska Native alone	1	0
Householder who is Asian alone	18	38
Householder who is Native Hawaiian and Other Pacific Islander alone	0	0
Householder who is Some Other Race alone	61	2
Householder who is Two or More Races	7	2

Source: U.S. Census Bureau, 2010 Census

Privacy Policy | 2010 Census | Data Tools | Information Quality | Product Catalog | Contact Us | Home

Source: U.S. Census Bureau | American FactFinder

Done | Internet | 100% | 1:08 PM

American Community Survey: Data Profiles

The screenshot shows the American FactFinder website in a Windows Internet Explorer browser. The page title is "United States - Data Sets - American FactFinder". The URL is http://factfinder.census.gov/servlet/DataSetMainPageServlet?_program=ACSS_submenulst=6_lang=en&_dc_rn. The browser's search bar contains "american community survey".

The website header includes the U.S. Census Bureau logo and the "American FactFinder" title. A navigation menu includes "Main", "Search", "Feedback", "FAQs", "Glossary", "Site Map", and "Help".

The main content area is titled "Data Sets" and "AMERICAN COMMUNITY SURVEY". It includes a description: "The American Community Survey is a nationwide survey designed to provide communities a fresh look at how they are changing. The Puerto Rico Community Survey is the equivalent of the American Community Survey for Puerto Rico." and links for "2005 Quick Facts" and "Event Dates".

On the right side, there is an "Other Resources" section with links to "American Community Survey Data Edge", "Quality Measures", "Editable Interactive Reports (PUMS)", "Download Center", and "Download 1995-2004 data via FTP".

The "2005" section is expanded, showing "2005-2009 American Community Survey 5-Year Estimates". It includes a list of data sources and a "Select from the following:" menu with options: "Data Profiles", "Select Tables", "Detailed Tables", "Geographic Comparison Tables", "Thematic Maps", "Reference Maps", "Custom Table", "Enter a table number", "List all tables", "List all maps", and "Download PUMS data". A green arrow points to this section.

The bottom of the browser window shows the Windows taskbar with the "start" button and several open applications: "United St...", "Referenc...", "Microsoft...", "My Docu...", "Census 2...", and "PW: BUS...". The system tray shows the time as "2:35 PM".

ACS: Mount Prospect, IL

Mount Prospect village, Illinois - Selected Social Characteristics in the United States: 2005-2 - Windows Internet ...

http://factfinder.census.gov/servlet/KEPTTable?_lang=en&_tree_id=53000-01_ADDRESS_VALID=416--caller=spcna ... american community survey

U.S. Census Bureau
American FactFinder

Data Profile
You are here: [Main](#) > [Data Sets](#) > [Geography](#) > [Results](#)

Mount Prospect village, Illinois
Selected Social Characteristics in the United States: 2005-2009
Data Set: 2005-2009 American Community Survey 5-Year Estimates
Survey: American Community Survey

2003 Data Profiles:

- Social
- Economic
- Health
- Demographic
- Language

View this table...
from 2003

View this table...
for other
geographies
state, county,
tract...

Subject Definitions
Quality Measures

NOTE: Although the American Community Survey (ACS) produces population, demographic and housing unit estimates, it is the Census Bureau's Population Estimates Program that produces and disseminates the official estimates of the population for the nation, states, counties, cities and towns and estimates of housing units for states and counties.

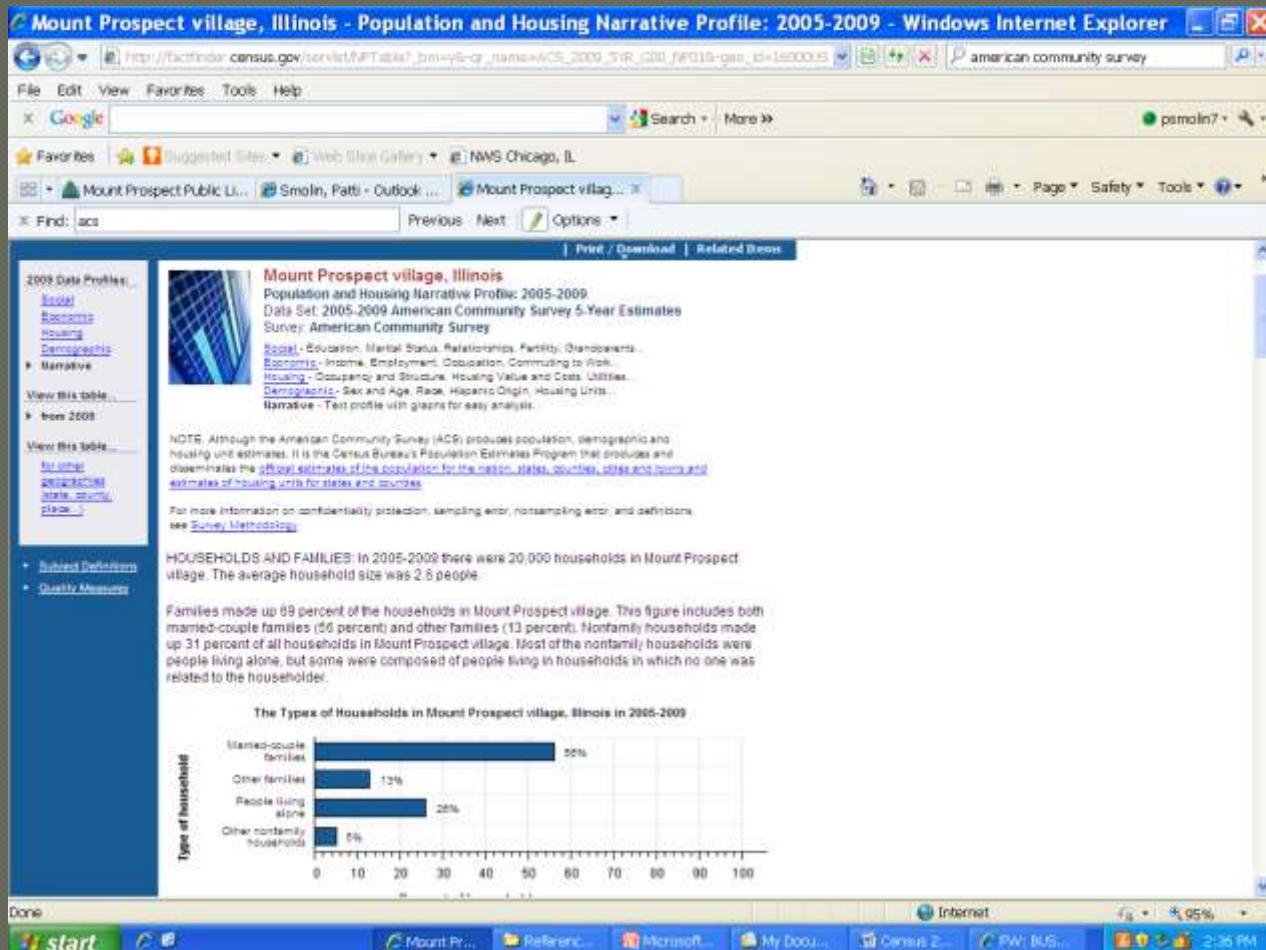
For more information on confidentiality protection, sampling error, nonsampling error, and definitions, see [Survey Methodology](#).

Selected Social Characteristics in the United States	Estimate	Margin of Error	Percent	Margin of Error
HOUSEHOLDS BY TYPE				
Total households	20,269	+/-416	20,269	(K)
Family households (families)	13,959	+/-382	69.1%	+/-2.1
With own children under 18 years	8,030	+/-348	29.8%	+/-1.8
Married-couple family	11,291	+/-384	55.8%	+/-2.2
With own children under 18 years	4,841	+/-351	23.9%	+/-1.9
Male householder, no wife present, family	1,037	+/-212	5.1%	+/-1.1
With own children under 18 years	436	+/-200	2.2%	+/-1.0
Female householder, no husband present, family	1,691	+/-256	8.3%	+/-1.2
With own children under 18 years	723	+/-200	3.6%	+/-1.2
Nonfamily households	6,279	+/-485	30.9%	+/-2.1
Householder living alone	5,208	+/-450	25.7%	+/-1.9
65 years and over	2,048	+/-252	10.1%	+/-1.2

Internet 95%

start Mount Pr... Referenc... Microsoft... My Docu... Census 2... PW: BUS... 2:36 PM

ACS: Narrative



Further Question

- ◉ Please contact the Reference Desk should you have additional questions
- ◉ Reference by appointment
Mount Prospect Public Library
Reference Desk 847-253-5675
reference@mppl.org